



2025 KANSAS CRIME INDEX

Kansas Bureau of Investigation
Incident Based Reporting Unit

SUMMARY OF FINDINGS

CALENDAR YEAR 2025

Total Index Crimes: The Federal Bureau of Investigation (FBI) defines index crimes as murder, rape, robbery, aggravated assault/battery, burglary, theft, motor vehicle theft, and arson. In 2025, there were 53,359 property crimes and 13,588 violent crimes submitted by Kansas law enforcement agencies to the Kansas Bureau of Investigation (KBI). Total index crimes decreased 19.7% from the 10-year average. The total index crimes were heavily impacted by the total property index crimes due to the number of property crimes reported compared to violent crimes.

Crime Index Rate: The crime index rate is the number of all index crimes per 1,000 people. This decreased from 23.4 offenses per 1,000 people in 2024, to 22.5 in 2025. The 2025 total was the lowest reported in 57 years.

Violent Crime Index Rate: The violent crime index rate was 7.0% above the 10-year average, and increased 7.5% from 2024. In 2025, the violent crime index rate for Kansas was 4.6 offenses per 1,000 people. These include: murder, rape, robbery and aggravated assault/battery.

Property Crime Index: The property crime index rate was 24.8% below the 10-year average. In 2025, the property index crime rate was 17.9 offenses per 1,000 people. These offenses include: burglary, theft, motor vehicle theft, and arson.

In 2025, total property crimes decreased 8.3% from 2024. In 2025, there were 40,334 theft offenses, which accounted for 75.6% of total property crimes reported. There were 13,025 burglary and motor vehicle thefts, which accounted for the remaining 24.4% of the property crimes reported.

Murder: There were 122 murders reported in 2025, which was 19.2% below the 10-year average, and 4.3% more than 2024.

Finding a common circumstance for these murders is difficult, as 40.2% of the reports indicated "unknown circumstance." Additionally, 10.7% of the reported murders listed an unknown suspect. Arguments, as a circumstance, accounted for 32.0% of murders; domestic violence murders accounted for 27.0%; assault on law enforcement officers totaled 4.1%; illegal drug transactions totaled 0.0%; and gang activity and drive-by incidents made up 2.5%. All other circumstances totaled 21.3% of the murders in 2025.

Rape: Rapes were 12.5% below the 10-year average. There was an increase of 3.9% from 2024.

SUMMARY OF FINDINGS

CALENDAR YEAR 2025

Robbery: Robberies saw a 29.5% decline from the 10-year average and a 0.2% increase from 2024. The 2024 total was the lowest reported in over twenty years.

Aggravated Assault/Battery: Aggravated assaults and batteries in 2025 were 15.2% above the 10-year average. There was an 8.5% increase from the 2024 totals. Notably, these numbers represent a 43.6% increase from the 2019 pre-COVID 10-year average of 8,005 per year.

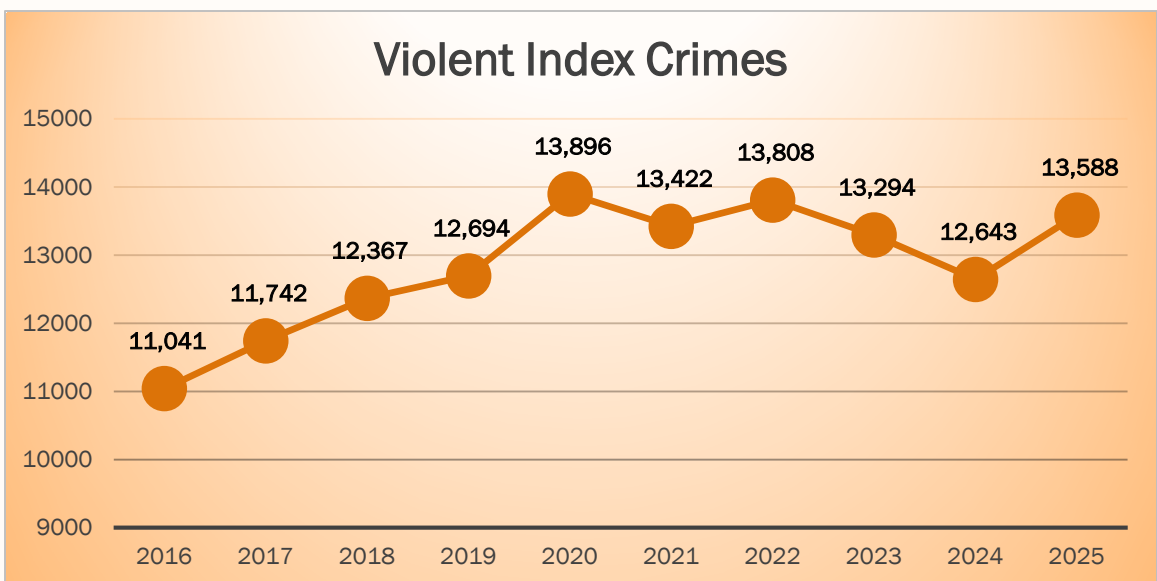
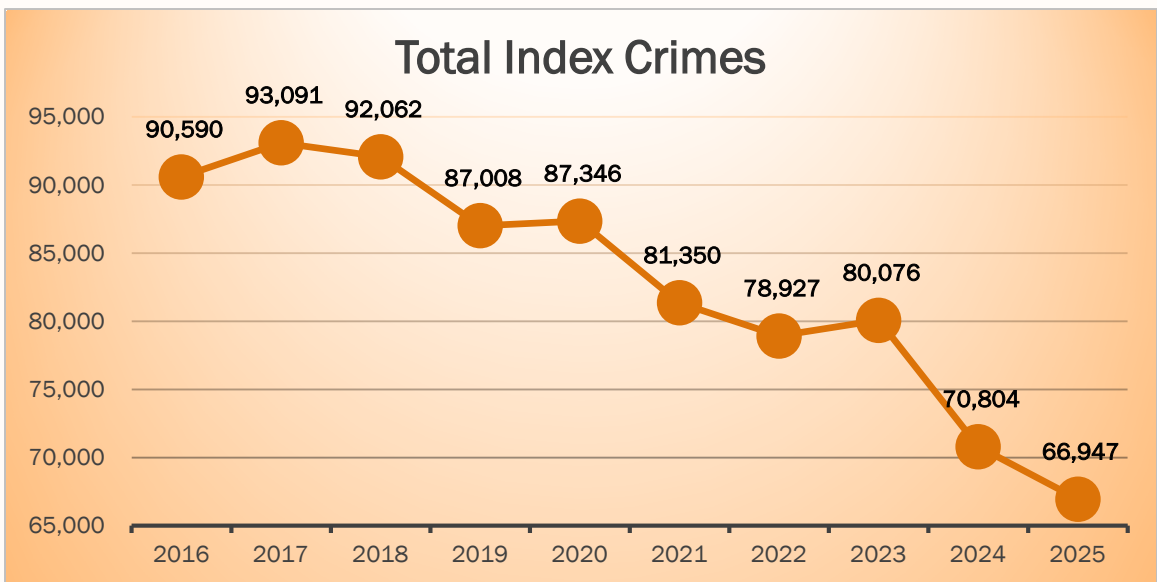
Burglary: In 2025, there were 6,496 reported burglaries, which was 39.5% below the 10-year average and 8.7% below 2024 numbers. This was 57.2% less than the 2019 pre-COVID 10-year average of 15,164.

Theft: Reported thefts (other than motor vehicles) were 22.6% below the 10-year average, and 7.6% below 2024 numbers. This was a 31.6% decline from the 2019 pre-COVID 10-year average of 58,942.

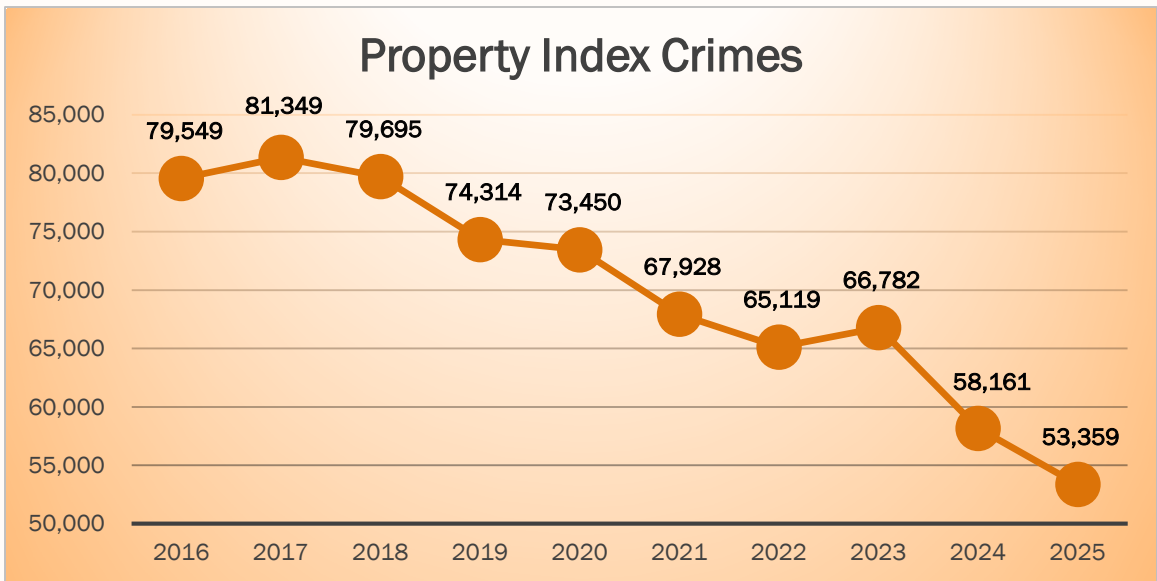
Motor Vehicle Thefts: Motor vehicle thefts were 16.8% below the 10-year average. This statistic is notable because motor vehicle thefts tend to have a higher rate of reporting compared to other property offenses, suggesting they would be a more accurate barometer of the actual number of property offenses occurring in our state. In 2025, there was a 11.9% decrease from 2024, and a 8.7% decrease from the 2019 pre-COVID 10-year average of 7,149.

Arson: Arsons were 19.8% below the 10-year average and increased by 1.2% compared to those reported in 2024. Arson figures are intended to stand apart from violent or property indices and are not included within those statistics. In 2025, there was a 36.3% decrease from the 2019 pre-COVID 10-year average of 666. The 2024 total was the lowest reported in over 20 years.

2025 INDEX CRIMES TOTALS



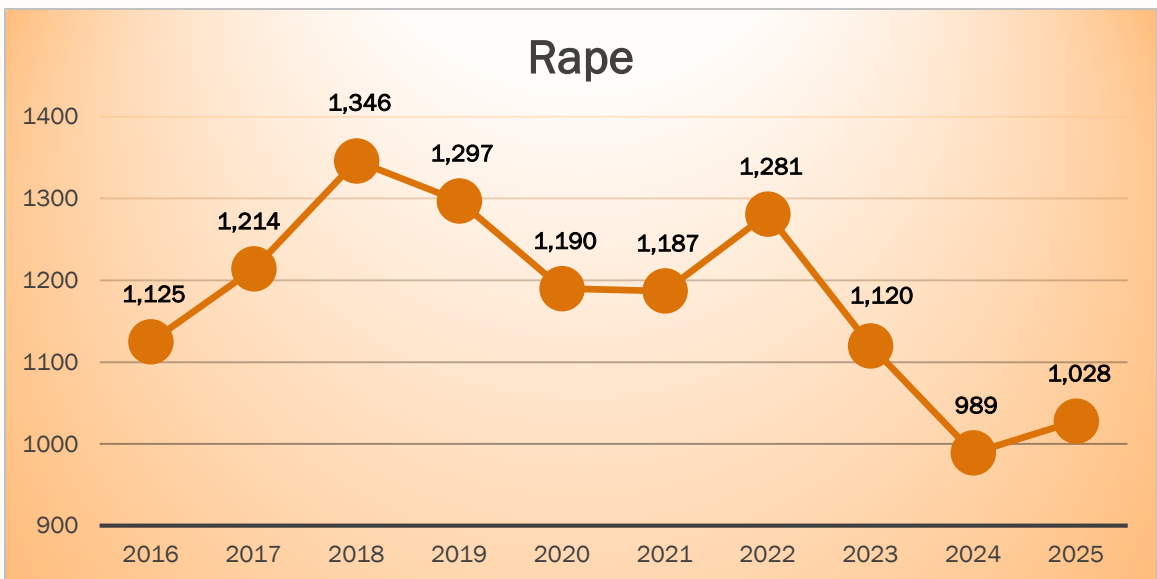
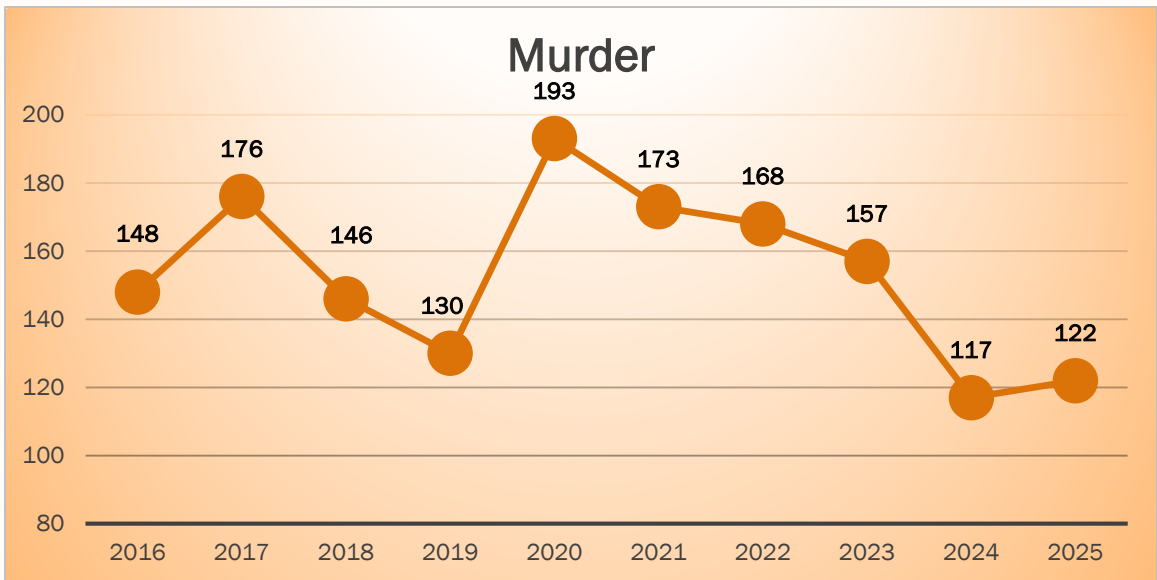
2025 INDEX CRIMES TOTALS



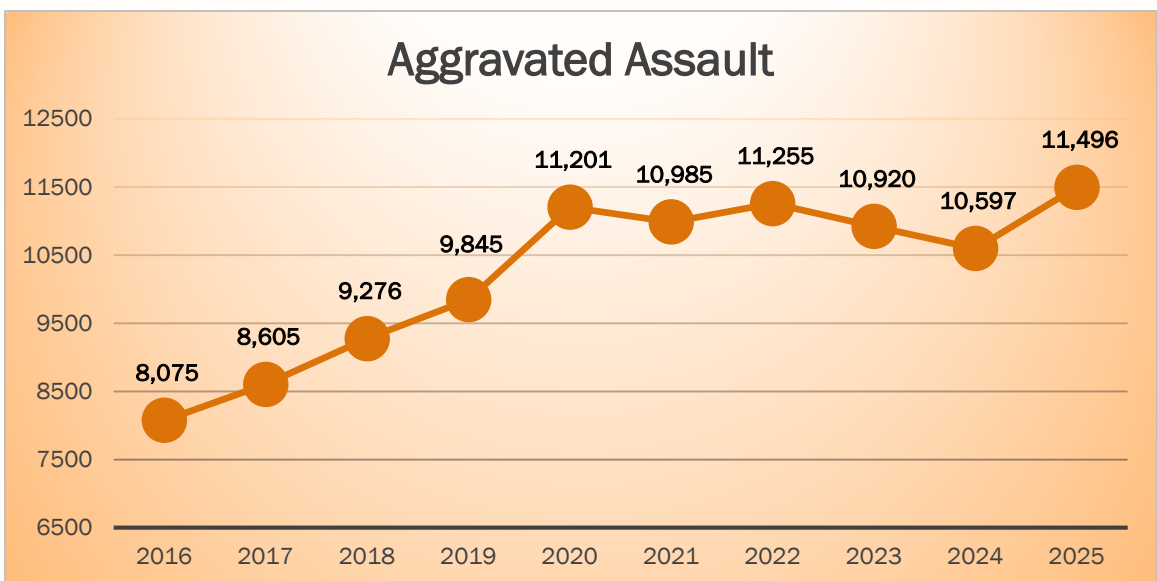
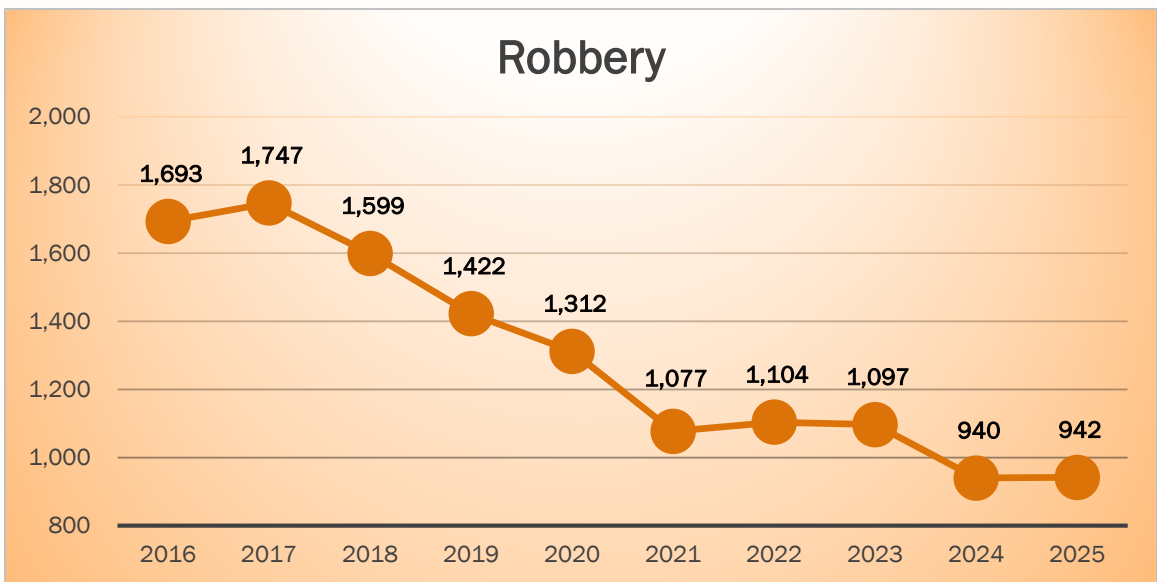
MULTI-YEAR INDEX CRIME COMPARISON

Part I Crimes	10 YR Avg	2022	2023	% Change	2023	2024	% Change	2024	2025	% Change
Murder	151	168	157	(6.5)	157	117	(25.5)	117	122	4.3
Rape	1,175	1,281	1,120	(12.6)	1,120	989	(11.7)	989	1,028	3.9
Robbery	1,336	1,104	1,097	(0.6)	1,097	940	(14.3)	940	942	0.2
Aggravated Assault/Battery	9,983	11,255	10,920	(3.0)	10,920	10,597	(3.0)	10,597	11,496	8.5
Total Violent Offenses	12,644	13,808	13,294	(3.7)	13,294	12,643	(4.9)	12,643	13,588	7.5
Violent Crime Rate/1,000	4.3	4.7	4.5	(4.3)	4.5	4.2	(6.7)	4.2	4.6	9.5
Property Crimes										
Burglary	10,739	8,849	8,748	(1.1)	8,748	7,118	(18.6)	7,118	6,496	(8.7)
Theft	52,111	48,373	49,754	2.9	49,754	43,636	(12.3)	43,636	40,334	(7.6)
Motor Vehicle Theft	7,850	7,897	8,280	4.8	8,280	7,407	(10.5)	7,407	6,529	(11.9)
Total Property Offenses	70,700	65,119	66,782	2.6	66,782	58,161	(12.9)	58,161	53,359	(8.3)
Property Crime Rate/1,000	23.8	22.0	22.5	2.3	22.5	19.2	(14.7)	19.2	17.9	(6.8)
Arson	529	496	458	(7.7)	458	419	(8.5)	419	424	1.2
Totals	83,344	78,927	80,076	1.5	80,076	70,804	(11.6)	70,804	66,947	(5.4)

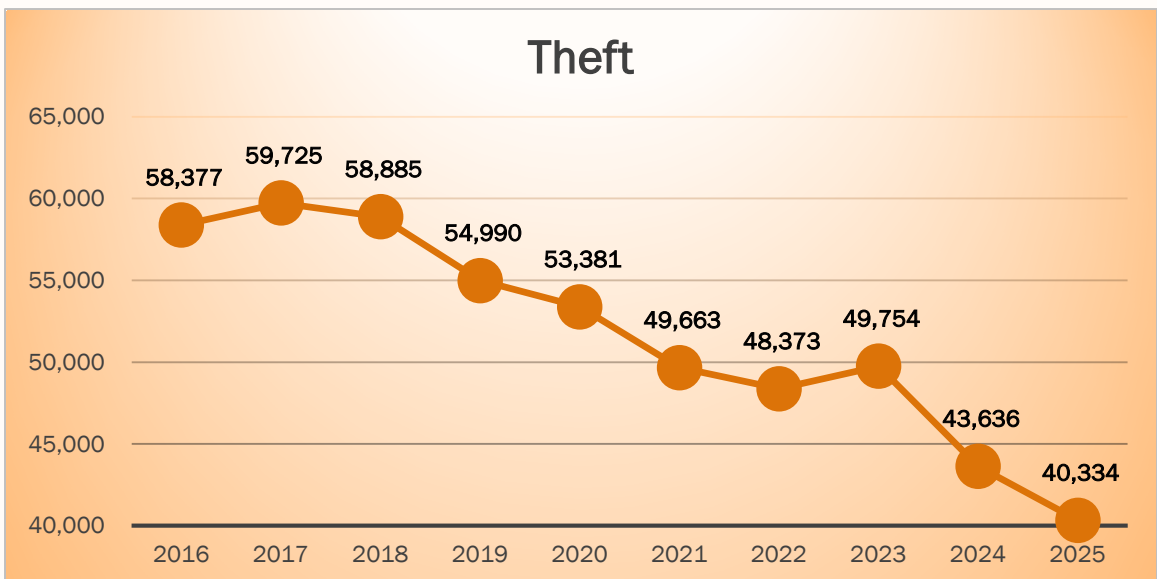
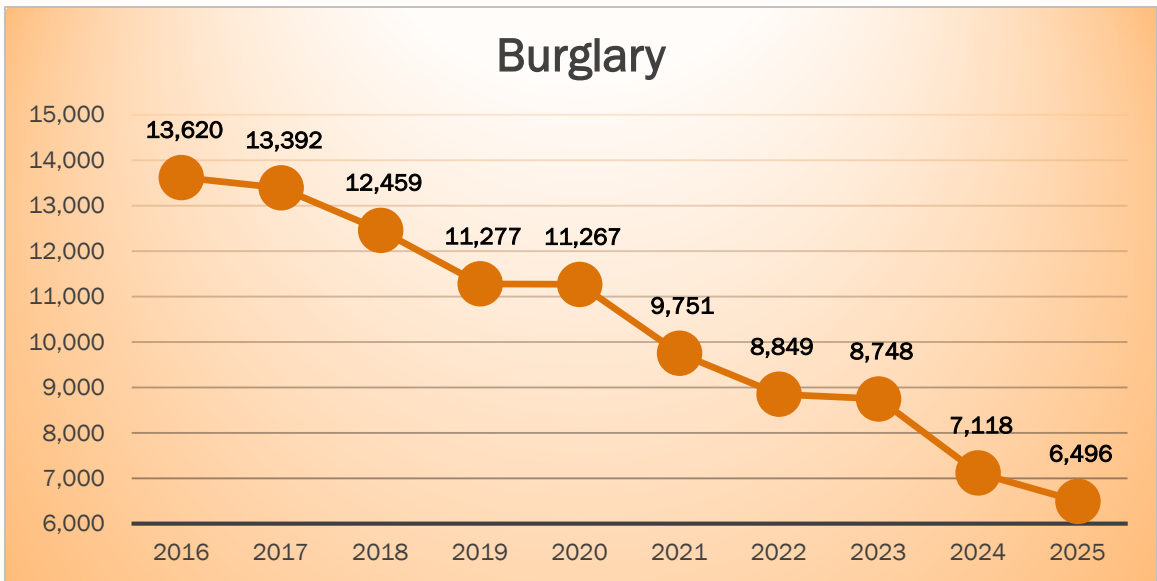
2025 VIOLENT INDEX CRIMES



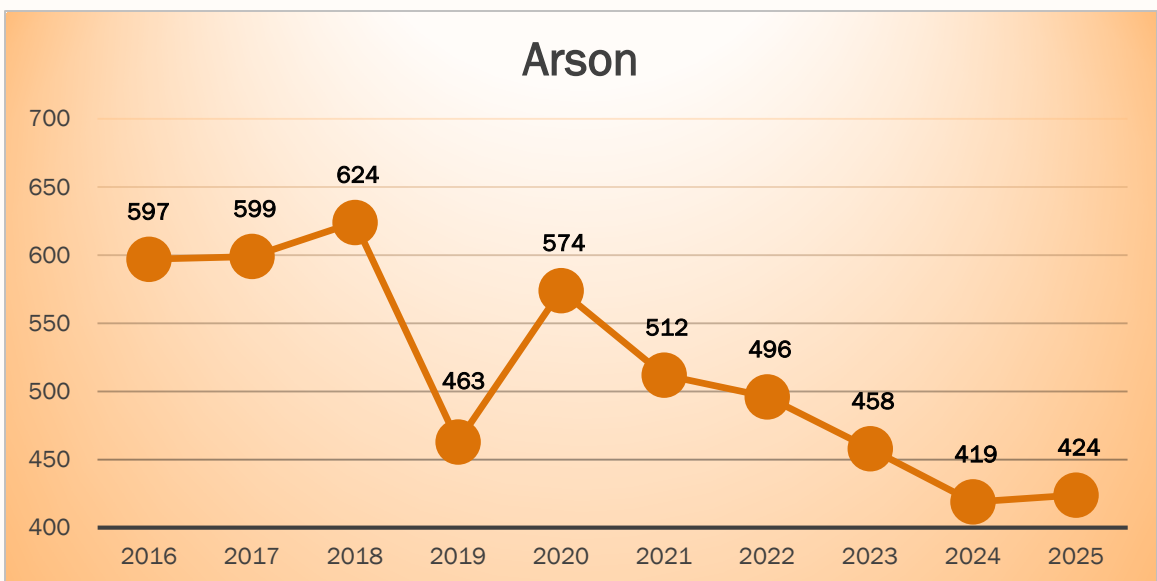
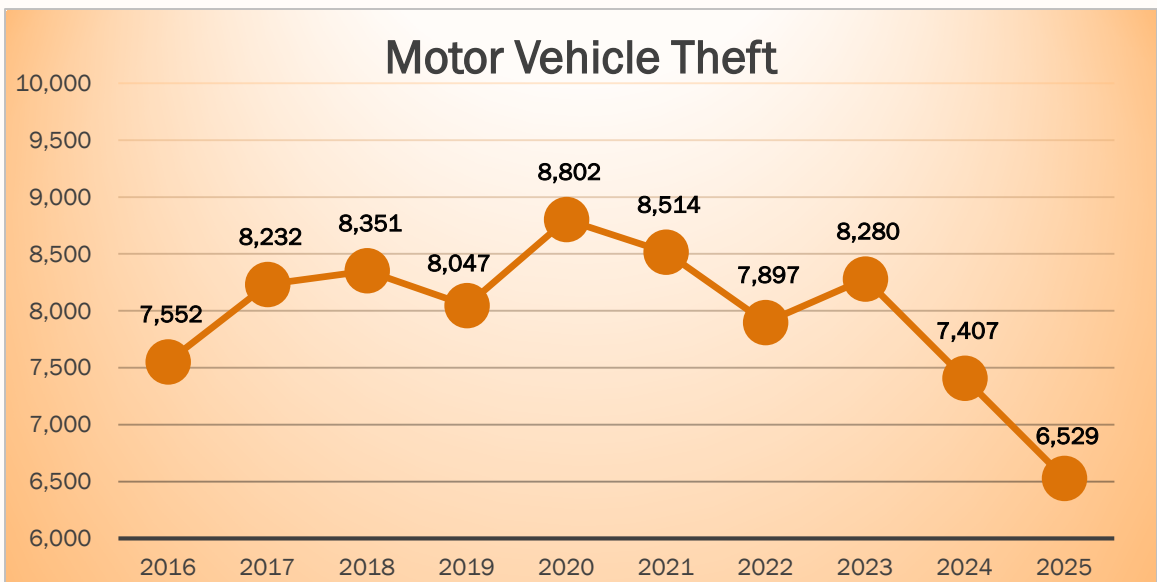
2025 VIOLENT INDEX CRIMES



2025 PROPERTY INDEX CRIMES



2025 PROPERTY INDEX CRIMES



APPENDIX A

Index crimes are defined by the Federal Bureau of Investigation as the following offenses:

- Murder (Also used for violent crime index)
- Rape (Also used for violent crime index)
- Robbery (Also used for violent crime index)
- Aggravated Assault/Battery (Also used for violent crime index)
- Burglary (Also used for property crime index)
- Theft (Also used for property crime index)
- Motor Vehicle Theft (Also used for property crime index)

Methodology

The Kansas Bureau of Investigation (KBI) compiled the following 2025 statistical crime report based on data submitted by local and state law enforcement agencies prior to 5/1/2026.

The data represents the most accurate information available, reflecting crime as reported by law enforcement agencies through the Kansas Incident Based Reporting System (KIBRS).

This system enables crime information from standard offense and arrest reports to be reported by the relevant law enforcement agencies. This report does not represent all criminal incidents committed throughout the State of Kansas, as it is dependent upon victims reporting crimes to law enforcement agencies and upon those agencies submitting incident reports to the KBI.

This information is designed to support the *Crime in the U.S.* report published annually by the FBI. However, the FBI excludes certain data when fluctuations fall outside of their mathematical assumptions, resulting in different numbers than reported here. Furthermore, the FBI deadline for submissions is March 31, 2026, while the deadline for this publication is May 1, 2026.

Data were gathered by one of three ways:

1. Manual. Reports were mailed from the law enforcement agency to the KBI. The data are entered manually by KBI staff into KIBRS. These reports must pass a variety of validations to ensure accuracy and completeness in order to be accepted into KIBRS.

2. Electronic. Agencies may submit their reports directly into the system through an electronic gateway. These reports also had to pass a series of validations in order to be accepted by the system.

3. Direct. Direct reporting, more commonly called summary reporting, involves an agency merely providing the KBI with a count for each crime. This form of reporting is dependent on the agency making proper classification of offenses and does not provide any additional information regarding a case. This type of reporting is being phased out in order to receive more detailed incident data in the future.

The following factors should be considered when viewing this data:

1. This report distinguishes between agencies who have sent no data and those who sent incomplete data. If an agency submitted offense reports for two months or less in the year, they are listed as "not having submitted data." If an agency submitted offense reports for nine months or less in the year, they are listed as "did not submit complete data."

2. This report separates university police departments from the county they reside and places them in a grouping of all campus police. This was done in order to provide consistency as compared to state agencies and tribal police departments.

3. The following guidelines were used for purposes of counting offenses: Murders, Rapes, and Aggravated Assaults were counted per victim. Robberies, Burglaries, Thefts, and Arsons were counted per incident. Motor Vehicle Thefts were counted per vehicle stolen.

The final responsibility for data submissions rests with the individual law enforcement agency. Although the KBI makes every effort through its editing procedures, training practices, and correspondence to ensure the validity of the data it receives, the accuracy of the statistics depends primarily on the adherence of each contributor to the established standards of reporting.

2025 Crime Index ¹

Reporting Agency	2025		Crime Index		Violent Crime						Property Crime			Motor Vehicle		
	Estimated Population ²	Months Reported	Total Offenses	Rate/1,000	Total Offenses	Rate/1,000	Murder	Rape	Robbery	Agg. Assault/Battery	Total Offenses	Rate/1,000	Burglary	Theft	Theft	Arson ⁷
Allen County 00100																
Sheriff	4,341	12	34	7.8	10	2.3	0	0	0	10	24	5.5	5	13	6	3
Humboldt PD	1,810	10	5	2.8	3	1.7	0	0	0	3	2	1.1	1	1	0	0
Iola PD	5,287	12	145	27.4	25	4.7	0	3	0	22	120	22.7	15	102	3	0
Moran PD	462	12	0	0.0	0	0.0	0	0	0	0	0	0.0	0	0	0	0
La Harpe PD ⁴			Agency did not report data in 2025													
County Total	11,900		184	15.5	38	3.2	0	3	0	35	146	12.3	21	116	9	3
Anderson County 00200																
Sheriff	4,333	12	12	2.8	3	0.7	0	0	0	3	9	2.1	2	5	2	1
Garnett PD	3,203	12	39	12.2	7	2.2	0	1	0	6	32	10.0	5	26	1	2
Colony PD ⁶	384	12	0	0.0	0	0.0	0	0	0	0	0	0.0	0	0	0	0
Greeley PD ¹⁰			Covered by Anderson County SO													
Kincaid PD ¹⁰			Covered by Anderson County SO													
County Total	7,920		51	6.4	10	1.3	0	1	0	9	41	5.2	7	31	3	3
Atchison County 00300																
Sheriff	5,420	11	20	3.7	5	0.9	0	0	0	5	15	2.8	5	9	1	1
Atchison PD	10,800	12	136	12.6	21	1.9	0	2	1	18	115	10.6	11	95	9	0
County Total	16,220		156	9.6	26	1.6	0	2	1	23	130	8.0	16	104	10	1
Barber County 00400																
Sheriff ⁴			Agency did not report data in 2025													
Kiowa PD ⁴			Agency did not report data in 2025													
Medicine Lodge PD ³	1,694	8	10	5.9	2	1.2	0	0	0	2	8	4.7	2	6	0	0
County Total	5,377		10	1.9	2	0.4	0	0	0	2	8	1.5	2	6	0	0
Barton County 00500																
Sheriff	5,377	12	66	12.3	22	4.1	1	2	0	19	44	8.2	6	33	5	0
Ellinwood PD	1,960	12	13	6.6	3	1.5	0	0	0	3	10	5.1	3	6	1	0
Great Bend PD	14,211	12	227	16.0	45	3.2	0	6	1	38	182	12.8	28	140	14	1
Hoisington PD	2,587	12	8	3.1	3	1.2	0	1	0	2	5	1.9	2	3	0	0
Clafin PD	539	12	3	5.6	2	3.7	0	0	0	2	1	1.9	0	1	0	0
County Total	24,674		317	12.8	75	3.0	1	9	1	64	242	9.8	39	183	20	1
Bourbon County 00600																
Sheriff	6,868	12	61	8.9	24	3.5	0	1	0	23	37	5.4	11	19	7	0
Fort Scott PD	7,570	12	129	17.0	30	4.0	0	4	2	24	99	13.1	18	75	6	1
Bronson PD ¹⁰			Covered by Bourbon County SO													
County Total	14,438		190	13.2	54	3.7	0	5	2	47	136	9.4	29	94	13	1
Brown County 00700																
Sheriff	4,490	12	13	2.9	6	1.3	0	0	0	6	7	1.6	0	7	0	0
Hiawatha PD	3,110	12	55	17.7	12	3.9	0	1	0	11	43	13.8	4	38	1	1
Horton PD	1,447	12	26	18.0	0	0.0	0	0	0	0	26	18.0	1	20	5	0
County Total	9,047		94	10.4	18	2.0	0	1	0	17	76	8.4	5	65	6	1

2025 Crime Index ¹

Reporting Agency	2025	Months Reported	Crime Index		Violent Crime		Murder	Rape	Robbery	Agg. Assault/Battery	Property Crime			Theft	Motor Vehicle Theft	Arson ⁷	
	Estimated Population ²		Offenses		Offenses						Offenses						
			Total	Rate/1,000	Total	Rate/1,000					Total	Rate/1,000	Burglary				
Butler County 00800																	
Sheriff	24,377	12	170	7.0	47	1.9	4	2	0	41	123	5.0	30	72	21	2	
Augusta PD	9,069	12	177	19.5	19	2.1	0	5	0	14	158	17.4	20	131	7	1	
El Dorado PD	12,675	12	215	17.0	40	3.2	0	5	4	31	175	13.8	35	126	14	0	
Towanda PD ¹⁰			Covered by Butler County SO														
Andover PD ⁵	17,555	12	185	10.5	27	1.5	0	3	2	22	158	9.0	19	129	10	0	
Rose Hill PD	4,316	12	58	13.4	9	2.1	0	0	1	8	49	11.4	10	35	4	1	
Leon PD ¹⁰			Covered by Butler County SO														
Benton PD ³	927	6	5	5.4	2	2.2	0	1	0	1	3	3.2	1	1	1	0	
Bluestem USD 205 ³	NA	9	1	NA	0	NA	0	0	0	0	1	NA	0	1	0	0	
El Dorado USD PD ³	NA	9	3	NA	3	NA	0	0	0	3	0	NA	0	0	0	0	
County Total	68,919		814	11.8	147	2.1	4	16	7	120	667	9.7	115	495	57	4	
Chase County 00900																	
Sheriff	2,489	12	11	4.4	0	0.0	0	0	0	0	11	4.4	5	6	0	0	
County Total	2,489		11	4.4	0	0.0	0	0	0	0	11	4.4	5	6	0	0	
Chautauqua County 01000																	
Sheriff	1,872	11	19	10.1	7	3.7	0	1	0	6	12	6.4	4	6	2	0	
Sedan PD ⁴			Agency did not report data in 2025														
Cedar Vale PD ⁴			Agency did not report data in 2025														
USD 286 Chautauqua ⁴			Agency did not report data in 2025														
County Total	1,872		19	10.1	7	3.7	0	1	0	6	12	6.4	4	6	2	0	
Cherokee County 01100																	
Sheriff	9,605	12	149	15.5	35	3.6	0	2	1	32	114	11.9	34	59	21	3	
Columbus PD	2,869	12	56	19.5	14	4.9	0	0	0	14	42	14.6	3	36	3	1	
Galena PD	2,770	12	33	11.9	19	6.9	0	0	0	19	14	5.1	3	5	6	0	
Baxter Springs PD	3,835	12	35	9.1	13	3.4	0	1	0	12	22	5.7	4	17	1	0	
Weir PD ¹⁰			Covered by Cherokee County SO														
Scammon PD ¹⁰			Covered by Cherokee County SO														
County Total	19,079		273	14.3	81	4.2	0	3	1	77	192	10.1	44	117	31	4	
Cheyenne County 01200																	
Sheriff	2,653	11	6	2.3	1	0.4	0	0	0	1	5	1.9	0	5	0	0	
St. Francis PD ¹⁰			Covered by Cheyenne County SO														
County Total	2,653		6	2.3	1	0.4	0	0	0	1	5	1.9	0	5	0	0	
Clark County 01300																	
Sheriff	1,847	12	21	11.4	7	3.8	0	0	0	7	14	7.6	3	10	1	0	
County Total	1,847		21	11.4	7	3.8	0	0	0	7	14	7.6	3	10	1	0	
Clay County 01400																	
Sheriff	3,053	12	8	2.6	7	2.3	0	0	0	7	1	0.3	0	0	1	0	
Clay Center PD	4,038	12	53	13.1	10	2.5	0	2	0	8	43	10.6	5	33	5	0	
Wakefield PD ¹⁰			Covered by Clay County SO														
Clifton PD ¹⁰			Covered by Clay County SO														
County Total	7,091		61	8.6	17	2.4	0	2	0	15	44	6.2	5	33	6	0	
Cloud County 01500																	
Sheriff	3,759	12	36	9.6	16	4.3	0	0	0	16	20	5.3	7	10	3	1	
Concordia PD	4,887	12	54	11.0	8	1.6	0	0	1	7	46	9.4	5	39	2	0	
County Total	8,646		90	10.4	24	2.8	0	0	1	23	66	7.6	12	49	5	1	

2025 Crime Index ¹

2025	Estimated	Months	Crime Index		Violent Crime		Murder	Rape	Robbery	Agg.	Property Crime			Motor	Arson ⁷		
			Offenses	Rate/1,000	Offenses	Rate/1,000					Assault/Battery	Offenses	Rate/1,000			Burglary	Theft
Reporting Agency	Population ²	Reported	Total	Rate/1,000	Total	Rate/1,000					Total	Rate/1,000					
Coffey County 01600																	
Sheriff	3,793	12	41	10.8	8	2.1	0	1	1	6	33	8.7	11	19	3	0	
Burlington PD	2,587	12	43	16.6	8	3.1	0	2	0	6	35	13.5	4	31	0	0	
Lebo PD	887	12	0	0.0	0	0.0	0	0	0	0	0	0.0	0	0	0	0	
Waverly PD ⁶	569	12	0	0.0	0	0.0	0	0	0	0	0	0.0	0	0	0	0	
Leroy PD ¹⁰			Covered by Coffey County SO														
County Total	7,836		84	10.7	16	2.0	0	3	1	12	68	8.7	15	50	3	0	
Comanche County 01700																	
Sheriff ³	512	9	6	11.7	0	0.0	0	0	0	0	6	11.7	3	3	0	0	
Coldwater PD ¹⁰			Covered by Comanche County SO														
Protection PD ¹⁰			Covered by Comanche County SO														
County Total	512		6	11.7	0	0.0	0	0	0	0	6	11.7	3	3	0	0	
Cowley County 01800																	
Sheriff	9,572	12	66	6.9	22	2.3	0	0	0	22	44	4.6	11	26	7	1	
Arkansas City PD	11,711	12	325	27.8	49	4.2	0	3	2	44	276	23.6	41	219	16	4	
Winfield PD	11,655	12	409	35.1	39	3.3	0	7	2	30	370	31.7	87	251	32	6	
Burden PD ³	505	5	0	0.0	0	0.0	0	0	0	0	0	0.0	0	0	0	0	
Udall PD ³	636	8	8	12.6	0	0.0	0	0	0	0	8	12.6	2	6	0	3	
Dexter PD ¹⁰			Covered by Cowley County SO														
County Total	34,079		808	23.7	110	3.2	0	10	4	96	698	20.5	141	502	55	14	
Crawford County 01900																	
Sheriff	9,804	12	105	10.7	23	2.3	0	1	1	21	82	8.4	1	70	11	0	
Pittsburg PD	20,525	12	694	33.8	74	3.6	0	9	4	61	620	30.2	86	479	55	5	
Arma PD ³	1,386	3	0	0.0	0	0.0	0	0	0	0	0	0.0	0	0	0	0	
Girard PD	2,470	11	23	9.3	2	0.8	0	0	0	2	21	8.5	6	9	6	0	
Frontenac PD	3,419	12	36	10.5	12	3.5	0	2	0	10	24	7.0	8	14	2	0	
Cherokee PD ⁴			Agency did not report data in 2025														
Arcadia PD ¹⁰			Covered by Crawford County SO														
Mulberry PD ⁴			Agency did not report data in 2025														
Kansas Crossing Casino ³	NA	6	0	NA	0	NA	0	0	0	0	0	NA	0	0	0	0	
County Total	37,604		858	22.8	111	3.0	0	12	5	94	747	19.9	101	572	74	5	
Decatur County 02000																	
Sheriff	1,101	11	7	6.4	0	0.0	0	0	0	0	7	6.4	1	5	1	0	
Oberlin PD	1,606	10	8	5.0	2	1.2	0	0	0	2	6	3.7	0	6	0	0	
County Total	2,707		15	5.5	2	0.7	0	0	0	2	13	4.8	1	11	1	0	
Dickinson County 02100																	
Sheriff	8,651	12	79	9.1	13	1.5	0	2	0	11	66	7.6	13	44	9	1	
Abilene PD	6,514	12	68	10.4	15	2.3	0	0	0	15	53	8.1	12	37	4	1	
Herington PD ³	2,118	8	6	2.8	2	0.9	0	1	0	1	4	1.9	0	4	0	0	
Chapman PD ⁴			Agency did not report data in 2025														
Enterprise PD ¹⁰			Covered by Dickinson County SO														
County Total	17,283		153	8.9	30	1.7	0	3	0	27	123	7.1	25	85	13	2	
Doniphan County 02200																	
Sheriff	3,268	12	9	2.8	5	1.5	0	1	0	4	4	1.2	0	4	0	0	
Elwood PD	1,143	12	49	42.9	4	3.5	0	0	0	4	45	39.4	18	23	4	0	
Troy PD ⁴			Agency did not report data in 2025														
Wathena PD ⁴			Agency did not report data in 2025														
Highland PD	935	4	1	1.1	0	0.0	0	0	0	0	1	1.1	0	1	0	0	
County Total	5,346		59	11.0	9	1.7	0	1	0	8	50	9.4	18	28	4	0	

2025 Crime Index ¹

2025	Estimated Population ²	Months Reported	Crime Index Offenses		Violent Crime Offenses		Murder	Rape	Robbery	Agg. Assault/Battery	Property Crime Offenses			Motor Vehicle		
			Total	Rate/1,000	Total	Rate/1,000					Total	Rate/1,000	Burglary	Theft	Theft	Arson ⁷
Douglas County 02300																
Sheriff	13,235	12	85	6.4	24	1.8	0	1	0	23	61	4.6	10	42	9	1
Lawrence PD	97,863	12	2,289	23.4	421	4.3	3	37	24	357	1,868	19.1	202	1,546	120	10
Baldwin City PD	5,028	12	42	8.4	11	2.2	0	1	0	10	31	6.2	6	24	1	0
Eudora PD	6,602	12	30	4.5	7	1.1	0	2	0	5	23	3.5	2	20	1	0
County Total	122,728		2,446	19.9	463	3.8	3	41	24	395	1,983	16.2	220	1,632	131	11
Edwards County 02400																
Sheriff	2,692	12	18	6.7	5	1.9	0	0	0	5	13	4.8	2	9	2	0
County Total	2,692		18	6.7	5	1.9	0	0	0	5	13	4.8	2	9	2	0
Elk County 02500																
Sheriff	1,867	11	15	8.0	5	2.7	0	0	0	5	10	5.4	0	4	6	2
County Total	1,867		15	8.0	5	2.7	0	0	0	5	10	5.4	0	4	6	2
Ellis County 02600																
Sheriff	4,739	12	64	13.5	15	3.2	0	1	0	14	49	10.3	5	40	4	1
Hays PD	21,228	12	252	11.9	47	2.2	0	7	3	37	205	9.7	17	178	10	0
Ellis PD ⁴			Agency did not report data in 2025													
Victoria PD ³			Agency did not report data in 2025													
County Total	25,967		316	12.2	62	2.4	0	8	3	51	254	9.8	22	218	14	1
Ellsworth County 02700																
Sheriff	1,531	12	28	18.3	9	5.9	0	1	0	8	19	12.4	6	13	0	0
Ellsworth PD	3,128	12	14	4.5	2	0.6	0	0	0	2	12	3.8	3	9	0	0
Wilson PD ⁴			Agency did not report data in 2025													
Kanopolis PD ^{4 6}			Agency did not report data in 2025													
Holyrood PD ⁴			Agency did not report data in 2025													
County Total	4,659		42	9.0	11	2.4	0	1	0	10	31	6.7	9	22	0	0
Finney County 02800																
Sheriff	8,114	12	146	18.0	34	4.2	0	2	2	30	112	13.8	23	74	15	1
Garden City PD	27,988	12	625	22.3	138	4.9	1	23	5	109	487	17.4	49	414	24	5
Holcomb PD	2,242	12	7	3.1	0	0.0	0	0	0	0	7	3.1	0	7	0	0
County Total	38,344		778	20.3	172	4.5	1	25	7	139	606	15.8	72	495	39	6
Ford County 02900																
Sheriff	4,903	12	38	7.8	12	2.4	0	0	2	10	26	5.3	4	20	2	0
Dodge City PD	27,645	12	283	10.2	49	1.8	1	4	11	33	234	8.5	33	184	17	7
Bucklin PD ^{4 6}			Agency did not report in 2025													
Spearville PD ³	777	8	0	0.0	0	0.0	0	0	0	0	0	0.0	0	0	0	0
Boot Hill Casino ³	NA	7	0	NA	0	NA	0	0	0	0	0	NA	0	0	0	0
County Total	33,325		321	9.6	61	1.8	1	4	13	43	260	7.8	37	204	19	7
Franklin County 03000																
Sheriff	11,634	12	102	8.8	51	4.4	1	6	0	44	51	4.4	11	36	4	0
Ottawa PD	12,758	12	169	13.2	24	1.9	0	1	2	21	145	11.4	20	118	7	3
Wellsville PD	1,930	11	7	3.6	1	0.5	0	0	0	1	6	3.1	0	5	1	0
County Total	26,322		278	10.6	76	2.9	1	7	2	66	202	7.7	31	159	12	3
Geary County 03100																
Sheriff	11,651	12	39	3.3	20	1.7	0	4	0	16	19	1.6	4	12	3	0
Junction City PD	21,835	12	574	26.3	145	6.6	1	9	3	132	429	19.6	58	324	47	5
Grandview Plaza PD	1,634	11	23	14.1	11	6.7	0	0	0	11	12	7.3	2	8	2	0
County Total	35,120		636	18.1	176	5.0	1	13	3	159	460	13.1	64	344	52	5

2025 Crime Index ¹

Reporting Agency	2025	Months Reported	Crime Index Offenses		Violent Crime Offenses		Murder	Rape	Robbery	Agg. Assault/Battery	Property Crime Offenses		Burglary	Theft	Motor Vehicle		
	Estimated Population ²		Total	Rate/1,000	Total	Rate/1,000					Total	Rate/1,000			Theft	Arson ⁷	
Gove County 03200																	
Sheriff	1,722	11	10	5.8	3	1.7	0	0	0	3	7	4.1	3	2	2	4	
Quinter PD ⁴			Agency did not report data in 2025														
County Total	1,722		10	5.8	3	1.7	0	0	0	3	7	4.1	3	2	2	4	
Graham County 03300																	
Sheriff ³	991	6	1	1.0	0	0.0	0	0	0	0	1	1.0	0	0	1	0	
Hill City PD	1,369	6	1	0.7	0	0.0	0	0	0	0	1	0.7	0	1	0	0	
County Total	2,360		2	0.8	0	0.0	0	0	0	0	2	0.8	0	1	1	0	
Grant County 03400																	
Sheriff	1,501	10	1	0.7	1	0.7	0	0	0	1	0	0.0	0	0	0	0	
Ulysses PD	5,536	12	12	2.2	8	1.4	0	0	0	8	4	0.7	0	4	0	1	
County Total	7,037		13	1.8	9	1.3	0	0	0	9	4	0.6	0	4	0	1	
Gray County 03500																	
Sheriff	4,750	12	30	6.3	10	2.1	0	2	1	7	20	4.2	1	18	1	0	
Montezuma PD ⁶	1,000	12	0	0.0	0	0.0	0	0	0	0	0	0.0	0	0	0	0	
County Total	5,750		30	5.2	10	1.7	0	2	1	7	20	3.5	1	18	1	0	
Greeley County 03600																	
Sheriff ³	1,122	8	7	6.2	1	0.9	0	0	0	1	6	5.3	2	3	1	0	
County Total	1,122		7	6.2	1	0.9	0	0	0	1	6	5.3	2	3	1	0	
Greenwood County 03700																	
Sheriff	5,841	12	41	7.0	10	1.7	0	3	0	7	31	5.3	6	22	3	0	
County Total	5,841		41	7.0	10	1.7	0	3	0	7	31	5.3	6	22	3	0	
Hamilton County 03800																	
Sheriff	2,486	12	27	10.9	7	2.8	0	1	0	6	20	8.0	3	15	2	0	
County Total	2,486		27	10.9	7	2.8	0	1	0	6	20	8.0	3	15	2	0	
Harper County 03900																	
Sheriff	2,850	12	31	10.9	8	2.8	0	0	0	8	23	8.1	3	17	3	0	
Anthony PD	2,043	12	17	8.3	4	2.0	0	2	0	2	13	6.4	3	10	0	1	
Attica PD ³	504	9	10	19.8	1	2.0	0	0	0	1	9	17.9	1	6	2	0	
Harper PD ¹⁰			Covered by Harper County SO														
County Total	5,397		58	10.7	13	2.4	0	2	0	11	45	8.3	7	33	5	1	
Harvey County 04000																	
Sheriff	5,428	12	27	5.0	9	1.7	0	0	0	9	18	3.3	4	12	2	0	
Newton PD	18,257	12	412	22.6	145	7.9	0	12	31	102	267	14.6	52	200	15	4	
Hesston PD	3,478	12	13	3.7	0	0.0	0	0	0	0	13	3.7	2	9	2	0	
Halstead PD ³	2,137	9	6	2.8	3	1.4	0	0	0	3	3	1.4	0	3	0	0	
Sedgwick PD	1,381	10	10	7.2	3	2.2	0	0	0	3	7	5.1	0	7	0	0	
Burrton PD ³	842	6	1	1.2	0	0.0	0	0	0	0	1	1.2	0	1	0	0	
North Newton PD ³	1,794	8	3	1.7	1	0.6	0	0	0	1	2	1.1	1	1	0	0	
Walton PD ^{3,6}	217	4	0	0.0	0	0.0	0	0	0	0	0	0.0	0	0	0	0	
County Total	33,534		472	14.1	161	4.8	0	12	31	118	311	9.3	59	233	19	4	
Haskell County 04100																	
Sheriff	3,548	12	25	7.0	8	2.3	0	2	0	6	17	4.8	3	12	2	0	
County Total	3,548		25	7.0	8	2.3	0	2	0	6	17	4.8	3	12	2	0	

2025 Crime Index ¹

2025	Estimated Population ²	Months Reported	Crime Index Offenses		Violent Crime Offenses		Murder	Rape	Robbery	Agg. Assault/Battery	Property Crime Offenses			Motor Vehicle			
			Total	Rate/1,000	Total	Rate/1,000					Total	Rate/1,000	Burglary	Theft	Theft	Arson ⁷	
Hodgeman County 04200																	
Sheriff ⁴			Agency did not report data in 2025														
County Total	0		0	NA	0	NA	0	0	0	0	0	0	NA	0	0	0	0
Jackson County 04300																	
Sheriff	9,205	12	88	9.6	21	2.3	0	0	0	21	67	7.3	5	56	6	0	
Holton PD	3,427	12	24	7.0	10	2.9	0	1	0	9	14	4.1	1	12	1	0	
Hoyt PD ^{3,6}	597	3	0	0.0	0	0.0	0	0	0	0	0	0.0	0	0	0	0	
Denison PD ¹⁰			Covered by Jackson County SO														
Mayetta PD ^{3,6}	361	3	0	0.0	0	0.0	0	0	0	0	0	0.0	0	0	0	0	
County Total	13,590		112	8.2	31	2.3	0	1	0	30	81	6.0	6	68	7	0	
Jefferson County 04400																	
Sheriff	12,162	12	126	10.4	23	1.9	0	1	0	22	103	8.5	17	74	12	0	
Valley Falls PD ⁴			Agency did not report data in 2025														
Meriden PD ^{3,6}	713	5	0	0.0	0	0.0	0	0	0	0	0	0.0	0	0	0	0	
McLouth PD ³	833	4	4	4.8	0	0.0	0	0	0	0	4	4.8	1	3	0	0	
Nortonville PD ⁶	582	12	0	0.0	0	0.0	0	0	0	0	0	0.0	0	0	0	0	
Osakaloosa PD ^{3,6}	1,067	8	1	0.9	0	0.0	0	0	0	0	1	0.9	0	1	0	0	
Winchester PD ^{3,6}	441	7	0	0.0	0	0.0	0	0	0	0	0	0.0	0	0	0	0	
Perry PD ³	845	3	1	1.2	0	0.0	0	0	0	0	1	1.2	0	1	0	0	
Ozawie PD ¹⁰			Covered by Jefferson County SO														
County Total	16,643		132	7.9	23	1.4	0	1	0	22	109	6.5	18	79	12	0	
Jewell County 04500																	
Sheriff ³	2,890	4	3	1.0	2	0.7	0	0	1	1	1	0.3	1	0	0	0	
County Total	2,890		3	1.0	2	0.7	0	0	1	1	1	0.3	1	0	0	0	
Johnson County 04600																	
Sheriff	22,646	12	244	10.8	68	3.0	1	3	0	64	176	7.8	31	123	22	4	
Fairway PD	4,158	12	16	3.8	2	0.5	0	0	0	2	14	3.4	2	11	1	0	
Leawood PD	34,047	12	366	10.7	23	0.7	0	4	1	18	343	10.1	35	271	37	1	
Merriam PD	11,679	12	516	44.2	42	3.6	0	4	2	36	474	40.6	24	345	105	4	
Mission PD	10,031	12	502	50.0	32	3.2	0	1	5	26	470	46.9	24	394	52	3	
Olathe PD	150,965	12	1,642	10.9	346	2.3	2	50	16	278	1,296	8.6	78	1,108	110	13	
Overland Park PD	204,173	12	3,258	16.0	338	1.7	0	29	30	279	2,920	14.3	185	2,340	395	14	
Prairie Village PD	22,909	12	173	7.6	18	0.8	0	2	3	13	155	6.8	17	106	32	2	
Roeland Park PD	6,646	12	157	23.6	18	2.7	0	1	1	16	139	20.9	4	115	20	1	
Shawnee PD	70,311	12	977	13.9	171	2.4	0	14	8	149	806	11.5	64	631	111	3	
Lenexa PD	59,913	12	834	13.9	105	1.8	4	13	7	81	729	12.2	50	606	73	0	
Westwood PD	1,712	12	53	31.0	3	1.8	0	0	1	2	50	29.2	8	34	8	0	
Gardner PD	26,479	12	239	9.0	50	1.9	0	4	1	45	189	7.1	8	169	12	2	
Mission Hills PD	3,504	12	32	9.1	6	1.7	0	0	1	5	26	7.4	4	21	1	0	
Spring Hill PD	6,566	12	78	11.9	16	2.4	0	3	0	13	62	9.4	13	38	11	0	
Johnson Co Park PD	NA	12	22	NA	1	NA	0	0	0	1	21	NA	0	20	1	0	
Mission Woods PD ³	198	5	0	0.0	0	0.0	0	0	0	0	0	0.0	0	0	0	0	
Westwood Hills PD ³	394	7	8	20.3	0	0.0	0	0	0	0	8	20.3	0	5	3	1	
Lake Quivera PD ⁴			Agency did not report data in 2025														
SN Mission Pub Schools	NA	12	8	NA	4	NA	0	0	1	3	4	NA	0	4	0	0	
Blue Valley USD 229	NA	10	4	NA	2	NA	0	0	0	2	2	NA	0	1	1	0	
County Total	636,331		9,129	14.3	1,245	2.0	7	128	77	1,033	7,884	12.4	547	6,342	995	48	
Kearny County 04700																	
Sheriff	3,769	12	43	11.4	5	1.3	0	0	0	5	38	10.1	7	29	2	1	
County Total	3,769		43	11.4	5	1.3	0	0	0	5	38	10.1	7	29	2	1	

2025 Crime Index ¹

Reporting Agency	2025	Months Reported	Crime Index Offenses		Violent Crime Offenses		Murder	Rape	Robbery	Agg. Assault/Battery	Property Crime Offenses			Theft	Motor Vehicle Theft	Arson ⁷
	Estimated Population ²		Total	Rate/1,000	Total	Rate/1,000					Total	Rate/1,000	Burglary			
Kingman County 04800																
Sheriff	4,014	12	40	10.0	6	1.5	0	2	0	4	34	8.5	11	16	7	0
Kingman PD	2,814	10	6	2.1	5	1.8	0	0	0	5	1	0.4	0	1	0	0
Norwich PD ¹⁰			Covered by Kingman County SO													
County Total	6,828		46	6.7	11	1.6	0	2	0	9	35	5.1	11	17	7	0
Kiowa County 04900																
Sheriff	1,699	9	6	3.5	0	0.0	0	0	0	0	6	3.5	3	2	1	0
Greensburg PD	732	12	4	5.5	2	2.7	0	0	0	2	2	2.7	0	2	0	0
County Total	2,431		10	4.1	2	0.8	0	0	0	2	8	3.3	3	4	1	0
Labette County 05000																
Sheriff	6,743	12	39	5.8	7	1.0	0	0	0	7	32	4.7	13	17	2	0
Parsons PD	9,265	12	362	39.1	96	10.4	1	4	9	82	266	28.7	47	209	10	8
Oswego PD	1,616	12	16	9.9	2	1.2	0	1	0	1	14	8.7	6	6	2	0
Chetopa PD ⁴			Agency did not report data in 2025													
Altamont PD ³	1,042	9	4	3.8	0	0.0	0	0	0	0	4	3.8	0	3	1	0
County Total	18,666		421	22.6	105	5.6	1	5	9	90	316	16.9	66	235	15	8
Lane County 05100																
Sheriff ³	1,460	9	7	4.8	0	0.0	0	0	0	0	7	4.8	0	7	0	0
County Total	1,460		7	4.8	0	0.0	0	0	0	0	7	4.8	0	7	0	0
Leavenworth County 05200																
Sheriff	21,939	12	90	4.1	21	1.0	0	1	2	18	69	3.1	13	44	12	3
Leavenworth PD	37,383	12	831	22.2	175	4.7	0	22	30	123	656	17.5	119	487	50	7
Tonganoxie PD	6,357	12	21	3.3	5	0.8	0	1	0	4	16	2.5	1	14	1	0
Lansing PD	11,336	12	66	5.8	11	1.0	1	3	0	7	55	4.9	13	35	7	0
Basehor PD	8,287	12	56	6.8	17	2.1	1	4	0	12	39	4.7	5	32	2	0
County Total	85,302		1,064	12.5	229	2.7	2	31	32	164	835	9.8	151	612	72	10
Lincoln County 05300																
Sheriff ⁴			Agency did not report data in 2025													
County Total	0		0	NA	0	NA	0	0	0	0	0	NA	0	0	0	0
Linn County 05400																
Sheriff	5,916	12	53	9.0	7	1.2	0	1	0	6	46	7.8	16	24	6	1
Mound City PD ⁴			Agency did not report data in 2025													
Pleasanton PD	1,178	12	2	1.7	0	0.0	0	0	0	0	2	1.7	0	2	0	0
La Cygne PD ⁴			Agency did not report data in 2025													
Linn Valley PD ⁴			Agency did not report data in 2025													
County Total	7,094		55	7.8	7	1.0	0	1	0	6	48	6.8	16	26	6	1
Logan County 05500																
Sheriff ⁴			Agency did not report data in 2025													
Oakley PD	1,937	11	13	6.7	3	1.5	0	0	0	3	10	5.2	2	8	0	0
County Total	1,937		13	6.7	3	1.5	0	0	0	3	10	5.2	2	8	0	0
Lyon County 05600																
Sheriff	7,404	12	55	7.4	14	1.9	0	2	0	12	41	5.5	9	27	5	1
Emporia PD	24,419	12	516	21.1	65	2.7	2	14	2	47	451	18.5	41	392	18	2
Americus PD ¹⁰	780		Covered by Lyon County													
County Total	32,603		571	17.5	79	2.4	2	16	2	59	492	15.1	50	419	23	3

2025 Crime Index ¹

2025	Estimated Population ²	Months Reported	Crime Index Offenses		Violent Crime Offenses		Murder	Rape	Robbery	Agg. Assault/Battery	Property Crime Offenses		Burglary	Theft	Motor Vehicle Theft	Arson ⁷	
			Total	Rate/1,000	Total	Rate/1,000					Total	Rate/1,000					
Mc Pherson County 05700																	
Sheriff	7,071	12	34	4.8	15	2.1	0	3	1	11	19	2.7	7	11	1	0	
McPherson PD	14,067	12	255	18.1	54	3.8	0	6	1	47	201	14.3	12	178	11	0	
Lindsborg PD	3,850	12	17	4.4	8	2.1	0	3	0	5	9	2.3	2	7	0	0	
Galva PD ⁴			Agency did not report data in 2025														
Moundridge PD ⁴			Agency did not report data in 2025														
Marquette PD ⁴			Agency did not report data in 2025														
Inman PD ³	1,325	8	9	6.8	3	2.3	0	0	0	3	6	4.5	0	5	1	0	
Canton PD ⁴			Agency did not report data in 2025														
County Total	26,313		315	12.0	80	3.0	0	12	2	66	235	8.9	21	201	13	0	
Marion County 05800																	
Sheriff	5,022	12	44	8.8	8	1.6	0	0	0	8	36	7.2	13	20	3	0	
Hillsboro PD	2,659	12	18	6.8	5	1.9	0	0	0	5	13	4.9	0	12	1	0	
Marion PD	1,882	12	17	9.0	5	2.7	0	1	0	4	12	6.4	5	6	1	0	
Peabody PD ³	911	7	3	3.3	3	3.3	0	0	0	3	0	0.0	0	0	0	0	
Florence PD ⁴			Agency did not report data in 2025														
Goessel PD ^{4,6}			Agency did not report data in 2025														
Burns PD ^{4,6}			Agency did not report data in 2025														
County Total	10,474		82	7.8	21	2.0	0	1	0	20	61	5.8	18	38	5	0	
Marshall County 05900																	
Sheriff	4,216	12	31	7.4	19	4.5	0	2	0	17	12	2.8	4	6	2	1	
Marysville PD	3,416	12	39	11.4	4	1.2	0	0	0	4	35	10.2	9	24	2	0	
Blue Rapids PD ³	920	3	0	0.0	0	0.0	0	0	0	0	0	0.0	0	0	0	0	
Frankfort PD ³	726	4	0	0.0	0	0.0	0	0	0	0	0	0.0	0	0	0	0	
Waterville PD ⁴			Agency did not report data in 2025														
County Total	9,278		70	7.5	23	2.5	0	2	0	21	47	5.1	13	30	4	1	
Meade County 06000																	
Sheriff ³	2,428	4	5	2.1	0	0.0	0	0	0	0	5	2.1	1	4	0	0	
Meade PD ¹⁰			Covered by Meade County SO														
County Total	2,428		5	2.1	0	0.0	0	0	0	0	5	2.1	1	4	0	0	
Miami County 06100																	
Sheriff	16,654	12	112	6.7	42	2.5	0	2	0	40	70	4.2	29	32	9	3	
Paola PD	5,855	12	76	13.0	20	3.4	0	2	0	18	56	9.6	4	48	4	2	
Osawatomie PD ³	4,188	9	32	7.6	12	2.9	0	2	0	10	20	4.8	2	18	0	0	
Louisburg PD	5,342	12	34	6.4	6	1.1	0	2	0	4	28	5.2	3	24	1	0	
County Total	32,039		254	7.9	80	2.5	0	8	0	72	174	5.4	38	122	14	5	
Mitchell County 06200																	
Sheriff	2,403	12	7	2.9	5	2.1	0	1	1	3	2	0.8	1	1	0	0	
Beloit PD	3,402	12	10	2.9	8	2.4	0	0	0	8	2	0.6	0	2	0	0	
Cawker City PD ¹⁰			Covered by Mitchell County SO														
County Total	5,805		17	2.9	13	2.2	0	1	1	11	4	0.7	1	3	0	0	
Montgomery County 06300																	
Sheriff	9,696	12	84	8.7	15	1.5	0	2	0	13	69	7.1	25	34	10	3	
Coffeyville PD	8,481	12	226	26.6	45	5.3	0	3	3	39	181	21.3	28	144	9	3	
Independence PD ³	8,222	9	146	17.8	30	3.6	0	1	0	29	116	14.1	13	98	5	0	
Cherryvale PD	2,098	12	83	39.6	20	9.5	0	4	0	16	63	30.0	27	28	8	2	
Caney PD	1,713	11	11	6.4	3	1.8	0	0	0	3	8	4.7	2	6	0	0	
County Total	30,210		550	18.2	113	3.7	0	10	3	100	437	14.5	95	310	32	8	

2025 Crime Index ¹

Reporting Agency	2025		Crime Index		Violent Crime						Property Crime		Motor Vehicle			
	Estimated Population ²	Months Reported	Total Offenses	Rate/1,000	Total Offenses	Rate/1,000	Murder	Rape	Robbery	Agg. Assault/Battery	Total Offenses	Rate/1,000	Burglary	Theft	Theft	Arson ⁷
Morris County 06400																
Sheriff	3,160	12	15	4.7	0	0.0	0	0	0	0	15	4.7	2	13	0	0
Council Grove PD ³	2,094	8	4	1.9	1	0.5	0	0	0	1	3	1.4	0	3	0	0
County Total	5,254		19	3.6	1	0.2	0	0	0	1	18	3.4	2	16	0	0
Morton County 06500																
Sheriff	743	10	7	9.4	1	1.3	0	0	0	1	6	8.1	1	2	3	0
Elkhart PD	1,690	10	8	4.7	2	1.2	0	0	0	2	6	3.6	2	3	1	0
County Total	2,433		15	6.2	3	1.2	0	0	0	3	12	4.9	3	5	4	0
Nemaha County 06600																
Sheriff	5,411	12	8	1.5	3	0.6	1	0	0	2	5	0.9	0	5	0	0
Sabetha PD ³	2,454	4	3	1.2	1	0.4	0	0	0	1	2	0.8	0	2	0	0
Seneca PD ⁴			Agency did not report data in 2025													
County Total	7,865		11	1.4	4	0.5	1	0	0	3	7	0.9	0	7	0	0
Neosho County 06700																
Sheriff	5,938	12	52	8.8	16	2.7	1	1	0	14	36	6.1	4	24	8	0
Chanute PD	8,487	12	172	20.3	37	4.4	0	6	1	30	135	15.9	25	105	5	2
Erie PD	1,031	12	13	12.6	1	1.0	0	0	1	0	12	11.6	4	8	0	0
County Total	15,456		237	15.3	54	3.5	1	7	2	44	183	11.8	33	137	13	2
Ness County 06800																
Sheriff	2,600	10	8	3.1	0	0.0	0	0	0	0	8	3.1	2	5	1	0
County Total	2,600		8	3.1	0	0.0	0	0	0	0	8	3.1	2	5	1	0
Norton County 06900																
Sheriff ³	2,639	8	4	1.5	1	0.4	0	0	0	1	3	1.1	1	1	1	0
Norton PD ¹⁰			Covered by Norton County SO													
County Total	2,639		4	1.5	1	0.4	0	0	0	1	3	1.1	1	1	1	0
Osage County 07000																
Sheriff	7,705	12	71	9.2	21	2.7	0	2	0	19	50	6.5	13	31	6	1
Osage City PD	2,785	12	23	8.3	5	1.8	0	0	0	5	18	6.5	11	6	1	1
Burlingame PD ⁴			Agency did not report data in 2025													
Carbondale PD ³	1,295	5	4	3.1	1	0.8	0	0	0	1	3	2.3	1	1	1	0
Lyndon PD	1,037	10	6	5.8	0	0.0	0	0	0	0	6	5.8	2	4	0	1
Overbrook PD	991	11	15	15.1	7	7.1	0	0	0	7	8	8.1	1	7	0	0
Scranton PD ⁴			Agency did not report data in 2025													
Melvorn PD ¹⁰			Covered by Osage County SO													
County Total	13,813		119	8.6	34	2.5	0	2	0	32	85	6.2	28	49	8	3
Osborne County 07100																
Sheriff ⁴			Agency did not report data in 2025													
Osborne PD ⁴			Agency did not report data in 2025													
County Total	0		0	NA	0	NA	0	0	0	0	0	NA	0	0	0	0
Ottawa County 07200																
Sheriff ⁴			Agency did not report data in 2025													
Delphos PD ³	301	5	0	0.0	0	0.0	0	0	0	0	0	0.0	0	0	0	0
Minneapolis PD ⁴			Agency did not report data in 2025													
County Total	301		0	0.0	0	0.0	0	0	0	0	0	0.0	0	0	0	0

2025 Crime Index ¹

2025	Estimated Population ²	Months Reported	Crime Index Offenses		Violent Crime Offenses		Murder	Rape	Robbery	Agg. Assault/Battery	Property Crime Offenses		Burglary	Theft	Motor Vehicle		
			Total	Rate/1,000	Total	Rate/1,000					Total	Rate/1,000			Theft	Arson ⁷	
Pawnee County 07300																	
Sheriff ³	2,393	9	8	3.3	1	0.4	0	0	0	1	7	2.9	1	6	0	0	
Larned PD	3,557	12	71	20.0	21	5.9	0	2	0	19	50	14.1	7	41	2	0	
County Total	5,950		79	13.3	22	3.7	0	2	0	20	57	9.6	8	47	2	0	
Phillips County 07400																	
Sheriff ³	4,675	9	11	2.4	5	1.1	0	0	0	5	6	1.3	3	2	1	1	
Phillipsburg PD ¹⁰			Covered by Phillips County SO														
County Total	4,675		11	2.4	5	1.1	0	0	0	5	6	1.3	3	2	1	1	
Pottawatomie County 07500																	
Sheriff	17,560	12	130	7.4	32	1.8	0	4	0	28	98	5.6	17	74	7	0	
St. Mary's PD ³	2,790	4	5	1.8	1	0.4	0	0	0	1	4	1.4	0	4	0	0	
Wamego PD	4,900	11	35	7.1	5	1.0	0	0	0	5	30	6.1	6	24	0	0	
St. George PD ³	1,173	8	3	2.6	1	0.9	0	0	0	1	2	1.7	1	1	0	0	
Onaga PD ³	681	7	1	1.5	0	0.0	0	0	0	0	1	1.5	0	1	0	0	
Havensville PD ¹⁰			Covered by Pottawatomie County SO														
County Total	27,104		174	6.4	39	1.4	0	4	0	35	135	5.0	24	104	7	0	
Pratt County 07600																	
Sheriff ³	2,544	9	26	10.2	2	0.8	0	0	0	2	24	9.4	5	15	4	0	
Pratt PD	6,587	12	62	9.4	13	2.0	0	0	0	13	49	7.4	2	45	2	0	
County Total	9,131		88	9.6	15	1.6	0	0	0	15	73	8.0	7	60	6	0	
Rawlins County 07700																	
Sheriff ⁴			Agency did not report data in 2025														
Atwood PD ³	1,207	7	4	3.3	0	0.0	0	0	0	0	4	3.3	0	4	0	0	
County Total	1,207		4	3.3	0	0.0	0	0	0	0	4	3.3	0	4	0	0	
Reno County 07800																	
Sheriff	16,829	12	177	10.5	59	3.5	0	0	0	59	118	7.0	31	73	14	1	
Hutchinson PD	39,451	12	1,122	28.4	258	6.5	2	21	12	223	864	21.9	125	680	59	6	
South Hutchinson PD ⁴			Agency did not report in 2025														
Haven PD ⁴			Agency did not report in 2025														
Nickerson PD ¹⁰			Covered by Reno County SO														
Buhler PD ³	1,313	7	0	0.0	0	0.0	0	0	0	0	0	0.0	0	0	0	0	
Reno Co Drug Task Force	NA	11	0	NA	0	NA	0	0	0	0	0	NA	0	0	0	0	
Nickerson-S Hutchinson USD	NA	10	3	NA	0	NA	0	0	0	0	3	NA	0	3	0	0	
County Total	57,593		1,302	22.6	317	5.5	2	21	12	282	985	17.1	156	756	73	7	
Republic County 07900																	
Sheriff	2,625	12	28	10.7	3	1.1	0	0	0	3	25	9.5	4	16	5	0	
Belleville PD	1,970	11	14	7.1	1	0.5	0	0	0	1	13	6.6	7	5	1	0	
County Total	4,595		42	9.1	4	0.9	0	0	0	4	38	8.3	11	21	6	0	
Rice County 08000																	
Sheriff	2,178	12	22	10.1	11	5.1	0	1	0	10	11	5.1	0	7	4	0	
Lyons PD	3,475	12	45	12.9	15	4.3	0	1	0	14	30	8.6	7	22	1	0	
Sterling PD	2,325	12	11	4.7	2	0.9	0	0	0	2	9	3.9	5	2	2	0	
Bushon PD ^{4 6}			Agency did not report data in 2025														
Geneseo PD ¹⁰			Covered by Rice County SO														
Little River PD ⁴			Agency did not report data in 2025														
Chase PD	388	10	0	0.0	0	0.0	0	0	0	0	0	0.0	0	0	0	0	
County Total	8,366		78	9.3	28	3.3	0	2	0	26	50	6.0	12	31	7	0	

2025 Crime Index ¹

Reporting Agency	2025		Crime Index		Violent Crime		Property Crime				Motor Vehicle						
	Estimated Population ²	Months Reported	Total Offenses	Rate/1,000	Total Offenses	Rate/1,000	Murder	Rape	Robbery	Agg. Assault/Battery	Total Offenses	Rate/1,000	Burglary	Theft	Theft	Arson ⁷	
Riley County 08100																	
Riley County PD	72,652	12	1,063	14.6	212	2.9	1	22	10	179	851	11.7	83	718	50	5	
County Total	72,652		1,063	14.6	212	2.9	1	22	10	179	851	11.7	83	718	50	5	
Rooks County 08200																	
Sheriff	3,029	12	19	6.3	4	1.3	0	0	0	4	15	5.0	1	13	1	0	
Plainville PD ³	1,682	7	1	0.6	0	0.0	0	0	0	0	1	0.6	0	0	1	0	
Stockton PD ¹⁰			Covered by Rooks County SO														
County Total	4,711		20	4.2	4	0.8	0	0	0	4	16	3.4	1	13	2	0	
Rush County 08300																	
Sheriff	2,776	12	32	11.5	3	1.1	0	0	0	3	29	10.4	14	14	1	0	
Lacrosse PD ¹⁰			Covered by Rush County SO														
Otis PD ¹⁰			Covered by Rush County SO														
County Total	2,776		32	11.5	3	1.1	0	0	0	3	29	10.4	14	14	1	0	
Russell County 08400																	
Sheriff	2,294	12	31	13.5	9	3.9	0	1	0	8	22	9.6	4	14	4	0	
Russell PD ³	4,309	4	11	2.6	8	1.9	1	0	0	7	3	0.7	0	3	0	0	
County Total	6,603		42	6.4	17	2.6	1	1	0	15	25	3.8	4	17	4	0	
Saline County 08500																	
Sheriff	6,880	12	102	14.8	33	4.8	1	0	2	30	69	10.0	9	54	6	0	
Salina PD	45,928	12	1,238	27.0	193	4.2	3	33	37	120	1,045	22.8	157	811	77	17	
Assaria PD ^{3,6}	424	4	0	0.0	0	0.0	0	0	0	0	0	0.0	0	0	0	0	
Salina Drug Task Force ¹⁰			Covered by Saline County SO														
County Total	53,232		1,340	25.2	226	4.2	4	33	39	150	1,114	20.9	166	865	83	17	
Scott County 08600																	
Sheriff ³	972	8	1	1.0	0	0.0	0	0	0	0	1	1.0	0	1	0	0	
Scott City PD	3,886	12	23	5.9	11	2.8	0	0	0	11	12	3.1	0	12	0	0	
County Total	4,858		24	4.9	11	2.3	0	0	0	11	13	2.7	0	13	0	0	
Sedgewick County 08700																	
Sheriff	38,502	12	600	15.6	182	4.7	1	18	2	161	418	10.9	105	258	55	11	
Derby PD ³	26,831	3	6	0.2	0	0.0	0	0	0	0	6	0.2	1	4	1	0	
Haysville PD	11,439	12	167	14.6	21	1.8	1	4	1	15	146	12.8	28	94	24	4	
Wichita PD	401,730	12	23,379	58.2	4,859	12.1	37	318	386	4,118	18,520	46.1	2,120	14,053	2,347	133	
Valley Center PD ⁴			Agency did not report data in 2025														
Colwich PD ³	1,452	7	1	0.7	0	0.0	0	0	0	0	1	0.7	0	1	0	0	
Eastborough PD ⁴			Agency did not report data in 2025														
Cheney PD	2,173	12	13	6.0	2	0.9	0	0	0	2	11	5.1	0	10	1	1	
Clearwater PD	2,706	12	9	3.3	2	0.7	0	0	0	2	7	2.6	0	6	1	0	
Goddard PD	6,250	12	62	9.9	4	0.6	0	0	0	4	58	9.3	7	50	1	0	
Garden Plain PD ⁴			Agency did not report data in 2025														
Mount Hope PD ³	803	9	5	6.2	1	1.2	0	0	0	1	4	5.0	0	4	0	0	
Maize PD	7,411	12	105	14.2	22	3.0	0	5	0	17	83	11.2	15	56	12	0	
Park City PD	9,296	12	246	26.5	18	1.9	0	2	1	15	228	24.5	23	186	19	0	
Bel Aire PD	10,564	12	94	8.9	12	1.1	0	1	0	11	82	7.8	16	61	5	1	
Sedgewick Co Fire Dept Arson Inv ³		6	0	NA	0	NA	0	0	0	0	0	NA	0	0	0	6	
Andale PD ⁴			Agency did not report data in 2025														
Kechi PD ⁴			Agency did not report data in 2025														
Maize USD 266 ¹⁰			Covered by Maize PD														
Goddard USD 265		11	0	NA	0	NA	0	0	0	0	0	NA	0	0	0	1	
Bentley PD ^{4,6}			Agency did not report data in 2025														
Gilley's Park City ⁴	NA		Agency did not report data in 2025														
County Total	519,157		24,687	47.6	5,123	9.9	39	348	390	4,346	19,564	37.7	2,315	14,783	2,466	157	

2025 Crime Index ¹

Reporting Agency	2025		Crime Index		Violent Crime						Property Crime		Motor				
	Estimated Population ²	Months Reported	Total Offenses	Rate/1,000	Total Offenses	Rate/1,000	Murder	Rape	Robbery	Agg. Assault/Battery	Total Offenses	Rate/1,000	Burglary	Theft	Theft	Arson ⁷	
Seward County 08800																	
Sheriff	2,073	10	7	3.4	2	1.0	0	0	0	2	5	2.4	2	2	1	0	
Liberal PD	19,048	12	230	12.1	53	2.8	1	14	0	38	177	9.3	29	135	13	3	
County Total	21,121		237	11.2	55	2.6	1	14	0	40	182	8.6	31	137	14	3	
Shawnee County 08900																	
Sheriff	48,754	12	571	11.7	121	2.5	1	3	3	114	450	9.2	65	322	63	1	
Topeka PD	125,228	12	5,447	43.5	1,131	9.0	20	43	108	960	4,316	34.5	561	3,312	443	16	
Rossville PD ³	1,085	7	3	2.8	0	0.0	0	0	0	0	3	2.8	0	3	0	0	
Silver Lake PD ³	1,305	4	4	3.1	0	0.0	0	0	0	0	4	3.1	1	2	1	0	
Topeka Airport Authority PD	NA	8	7	NA	0	NA	0	0	0	0	7	NA	0	4	3	0	
Auburn PD ^{4 6}			Agency did not report data in 2025														
Topeka Fire Arson Div ³	NA	6	1	NA	0	NA	0	0	0	0	1	NA	1	0	0	11	
Seaman USD ³	NA	9	1	NA	1	NA	0	0	0	1	0	NA	0	0	0	0	
Shawnee Heights USD ³	NA	7	0	NA	0	NA	0	0	0	0	0	NA	0	0	0	0	
Auburn Washburn USD ³	NA	3	0	NA	0	NA	0	0	0	0	0	NA	0	0	0	0	
County Total	176,372		6,034	34.2	1,253	7.1	21	46	111	1,075	4,781	27.1	628	3,643	510	28	
Sheridan County 09000																	
Sheriff ³	1,215	4	3	2.5	2	1.6	0	0	0	2	1	0.8	0	0	1	0	
Hoxie PD ³	1,170	3	4	3.4	0	0.0	0	0	0	0	4	3.4	1	0	3	0	
County Total	2,385		7	2.9	2	0.8	0	0	0	2	5	2.1	1	0	4	0	
Sherman County 09100																	
Sheriff ³	1,391	12	5	3.6	1	0.7	0	0	0	1	4	2.9	1	2	1	0	
Goodland PD	4,375	12	58	13.3	13	3.0	0	1	0	12	45	10.3	1	41	3	0	
County Total	5,766		63	10.9	14	2.4	0	1	0	13	49	8.5	2	43	4	0	
Smith County 09200																	
Sheriff ⁴			Agency did not report data in 2025														
Smith Center PD ⁴			Agency did not report data in 2025														
County Total	0		0	NA	0	NA	0	0	0	0	0	NA	0	0	0	0	
Stafford County 09300																	
Sheriff ³	1,339	8	9	6.7	5	3.7	0	0	0	5	4	3.0	0	4	0	0	
Stafford PD ⁴			Agency did not report data in 2025														
St John PD ³	1,161	4	1	0.9	0	0.0	0	0	0	0	1	0.9	0	0	1	0	
Macksville PD ⁴			Agency did not report data in 2025														
County Total	2,500		10	4.0	5	2.0	0	0	0	5	5	2.0	0	4	1	0	
Stanton County 09400																	
Sheriff ³	2,067	4	5	2.4	4	1.9	0	0	0	4	1	0.5	0	1	0	0	
County Total	2,067		5	2.4	4	1.9	0	0	0	4	1	0.5	0	1	0	0	
Stevens County 09500																	
Sheriff ⁴			Agency did not report data in 2025														
Hugoton PD ³	3,543	9	16	4.5	0	0.0	0	0	0	0	16	4.5	4	12	0	0	
County Total	3,543		16	4.5	0	0.0	0	0	0	0	16	4.5	4	12	0	0	

2025 Crime Index ¹

2025	Estimated	Months	Crime Index		Violent Crime		Murder	Rape	Robbery	Agg.	Property Crime			Motor	Vehicle	Arson ⁷	
			Offenses	Rate/1,000	Offenses	Rate/1,000					Assault/Battery	Offenses	Rate/1,000				Burglary
Reporting Agency	Population ²	Reported	Total	Rate/1,000	Total	Rate/1,000					Total	Rate/1,000					
Sumner County 09600																	
Sheriff	8,685	12	107	12.3	17	2.0	0	0	1	16	90	10.4	31	48	11	3	
Wellington PD	7,531	12	258	34.3	33	4.4	0	2	1	30	225	29.9	37	176	12	3	
Belle Plaine PD ³	1,439	9	4	2.8	0	0.0	0	0	0	0	4	2.8	1	2	1	0	
Mulvane PD	6,157	12	51	8.3	3	0.5	0	0	0	3	48	7.8	7	36	5	0	
Caldwell PD ³	994	5	5	5.0	1	1.0	0	0	0	1	4	4.0	2	2	0	1	
Conway Springs PD	1,145	10	16	14.0	5	4.4	0	0	0	5	11	9.6	4	6	1	0	
Oxford PD	1,035	12	8	7.7	2	1.9	0	1	0	1	6	5.8	2	4	0	0	
Argonia PD ⁴			Agency did not report data in 2025														
Kansas Star Casino ³	NA	12	0	NA	0	NA	0	0	0	0	0	NA	0	0	0	0	
County Total	26,986		449	16.6	61	2.3	0	3	2	56	388	14.4	84	274	30	7	
Thomas County 09700																	
Sheriff ⁴			Agency did not report data in 2025														
Colby PD	5,522	12	37	6.7	5	0.9	0	0	0	5	32	5.8	4	27	1	0	
County Total	5,522		37	6.7	5	0.9	0	0	0	5	32	5.8	4	27	1	0	
Trego County 09800																	
Sheriff ⁴			Agency did not report in 2025														
Wakeeney PD ⁴			Agency did not report in 2025														
County Total	0		0	NA	0	NA	0	0	0	0	0	NA					
Wabaunsee County 09900																	
Sheriff	5,905	12	71	12.0	20	3.4	0	2	0	18	51	8.6	17	29	5	0	
Alma PD ^{3,6}	847	8	2	2.4	0	0.0	0	0	0	0	2	2.4	0	2	0	0	
Eskridge PD ¹⁰			Covered by Wabaunsee County SO														
Alta Vista PD ¹⁰			Covered by Wabaunsee County SO														
Maple Hill PD ¹⁰			Covered by Wabaunsee County SO														
County Total	6,752		73	10.8	20	3.0	0	2	0	18	53	7.8	17	31	5	0	
Wallace County 10000																	
Sheriff ⁴			Agency did not report in 2025														
County Total	0		0	NA	0	NA	0	0	0	0	0	NA	0	0	0	0	
Washington County 10100																	
Sheriff	5,581	12	10	1.8	1	0.2	0	0	0	1	9	1.6	1	7	1	0	
County Total	5,581		10	1.8	1	0.2	0	0	0	1	9	1.6	1	7	1	0	
Wichita County 10200																	
Sheriff ³	2,052	9	5	2.4	1	0.5	0	0	0	1	4	1.9	2	2	0	0	
County Total	2,052		5	2.4	1	0.5	0	0	0	1	4	1.9	2	2	0	0	
Wilson County 10300																	
Sheriff ³	4,096	12	39	9.5	10	2.4	0	1	0	9	29	7.1	10	12	7	1	
Fredonia PD	2,054	12	32	15.6	7	3.4	0	2	0	5	25	12.2	2	23	0	1	
Neodesha PD	2,197	12	25	11.4	9	4.1	0	1	0	8	16	7.3	5	9	2	1	
County Total	8,347		96	11.5	26	3.1	0	4	0	22	70	8.4	17	44	9	3	
Woodson County 10400																	
Sheriff	1,804	10	20	11.1	11	6.1	0	0	0	11	9	5.0	2	6	1	1	
Yates Center PD ³	1,308	7	5	3.8	2	1.5	0	0	0	2	3	2.3	1	2	0	0	
County Total	3,112		25	8.0	13	4.2	0	0	0	13	12	3.9	3	8	1	1	

2025 Crime Index ¹

2025	Crime Index		Violent Crime				Property Crime				Motor Vehicle					
	Estimated Population ²	Months Reported	Total Offenses	Rate/1,000	Total Offenses	Rate/1,000	Murder	Rape	Robbery	Agg. Assault/Battery	Total Offenses	Rate/1,000	Burglary	Theft	Theft	Arson ⁷
Wyandotte County 10500																
Sheriff ⁸	NA	12	96	NA	50	NA	0	2	2	46	46	NA	3	30	13	0
Bonner Springs PD	7,825	12	146	18.7	40	5.1	0	6	2	32	106	13.5	17	85	4	1
Kansas City PD	156,815	12	6,698	42.7	1,596	10.2	20	80	132	1,364	5,102	32.5	557	3,240	1,305	8
Edwardsville PD	4,756	12	86	18.1	24	5.0	0	5	3	16	62	13.0	7	49	6	3
KCK Fire Investigations Unit ³	NA	4	0	NA	0	NA	0	0	0	0	0	NA	0	0	0	7
Hollywood Casino	NA	11	25	NA	0	NA	0	0	0	0	25	NA	0	25	0	0
KCK Public Schools USD 500	NA	12	34	NA	14	NA	0	0	1	13	20	NA	2	16	2	1
County Total	169,396		7,085	41.8	1,724	10.2	20	93	140	1,471	5,361	31.6	586	3,445	1,330	20
State Agencies																
Kansas Bureau of Investigation	NA	12	31	NA	25	NA	4	5	0	16	6	NA	2	4	0	0
Kansas Wildlife and Parks ³	NA	8	11	NA	2	NA	0	1	0	1	9	NA	0	9	0	0
Kansas Highway Patrol	NA	12	157	NA	116	NA	3	0	0	113	41	NA	3	29	9	0
Kansas Alcohol Bev Cont	NA	12	0	NA	0	NA	0	0	0	0	0	NA	0	0	0	0
State Fire Marshal ³	NA	8	0	NA	0	NA	0	0	0	0	0	NA	0	0	0	0
Kansas Lottery Security	NA	12	0	NA	0	NA	0	0	0	0	0	NA	0	0	0	0
Kansas Racing Comm	NA	12	0	NA	0	NA	0	0	0	0	0	NA	0	0	0	0
Kansas State Gaming Agency Enf Div	NA	12	0	NA	0	NA	0	0	0	0	0	NA	0	0	0	0
Kansas Dept of Labor ⁴	NA		Agency did not report data in 2025													
Kansas Dept of Insurance, Securities Div	NA	12	0	NA	0	NA	0	0	0	0	0	NA	0	0	0	0
State Agencies Total			199		143		7	6	0	130	56		5	42	9	0
University Police																
Butler Community College ^{2,4}			Agency did not report data in 2025													
Pittsburg State Univ PD ^{2,3}	5,191	4	5	1.0	0	0.0	0	0	0	0	5	1.0	0	5	0	0
Univ of Kansas PD ²	24,276	12	129	5.3	5	0.2	0	1	1	3	124	5.1	7	116	1	0
Fort Hays St Univ PD ²	8,837	12	13	1.5	1	0.1	0	0	0	1	12	1.4	2	10	0	0
Garden City Comm College ^{2,3}	1,634	6	5	3.1	0	0.0	0	0	0	0	5	3.1	1	3	1	0
Johnson Co Comm College ^{2,4}			Agency did not report data in 2025													
Emporia State Univ PD ²	3,864	11	4	1.0	0	0.0	0	0	0	0	4	1.0	0	4	0	0
Kansas State Univ PD ²	18,022	12	49	2.7	6	0.3	0	2	0	4	43	2.4	1	34	8	0
Wichita State Univ PD ²	12,075	12	62	5.1	3	0.2	0	1	0	2	59	4.9	5	50	4	0
Washburn University PD ²	4,717	12	36	7.6	0	0.0	0	0	0	0	36	7.6	4	28	4	0
KU Med Center PD ²	2,884	12	162	56.2	11	3.8	0	0	1	10	151	52.4	1	127	23	0
KCK Community College ^{2,3}	3,153	6	3	1.0	0	0.0	0	0	0	0	3	1.0	0	3	0	0
University Totals	84,653		468	5.5	26	0.3	0	4	2	20	442	5.2	21	380	41	0
Tribal Police Agencies																
Potawatomi Tribal PD	1,238	12	15	12.1	2	1.6	0	1	0	1	13	10.5	0	11	2	0
Tribal Police Totals	1,238		15	12.1	2	1.6	0	1	0	1	13	10.5	0	11	2	0
State Total⁹	2,973,815		66,947	22.5	13,588	4.6	122	1,028	942	11,496	53,359	17.9	6,496	40,334	6,529	424

NOTES:

- 1) Data is as of 5/1/2026 from reports that have been submitted to the KBI and are counted by NIBRS standards.
- 2) Population estimates are received from the FBI on an annual basis. University population is from Kansas Board of Regents FTE enrollment.
- 3) Agency submitted incomplete data for the current year.
- 4) Agency did not submit offense or zero reports for at least 3 months of the year.
- 5) Agency reported using partial Summary data for 2025 due to technical issues.
- 6) Agency only employs part time officers.
- 7) Arson is included in this report but is not included in Crime Index Totals.
- 8) Due to the low population numbers and the unique coverage area of Wyandotte County Sheriff's Office, the Index numbers are not calculated for this agency.
- 9) Total population does not include number for agencies that did not submit any data in 2025. The entire state estimated population for 2025 is 3,060,133.
- 10) Reporting for this agency is handled by another agency and the status is listed as covered by.

Percent of Population Not Covered:

2.82%

Printing note: When printing hardcopies of this document, some printers may need to check mark the "Choose paper source by PDF page size" button for proper pagination.