









Johnson County, Kansas

It is understood that, while the AIMS participating agencies and information suppliers have no indication or reason to believe that there are inaccuracies in information incorporated in the base map, AIMS AND ITS SUPPLIER MAKE NO REPRESENTATION OF ANY KIND, INCLUDING BUT NOT LIMITED TO WARRANTIES OF MERCHANTABILITY OR FITNESS FOR A PARTICULAR USE, NOR ARE ANY SUCH WARRANTIES TO BE IMPLIED WITH RESPECT TO THE INFORMATION, DATA, OR SERVICE FURNISHED HERIN

02021

Census Block Groups of 25% or More Change in Population:

2010 Census
vs
2019 American Community Survey (ACS) 5-Year Estimates

- | | | | |
|-----------------------------------------------------------------------------------|----------------|-----------------------------------------------------------------------------------|----------------|
|  | 25.27 |  | 29.551 - 31.28 |
|  | 25.271 - 26.97 |  | 31.281 - 35.2 |
|  | 26.971 - 28.58 |  | 35.21 - 41.43 |
|  | 28.581 - 29.55 |  | 41.431 - 55.36 |

